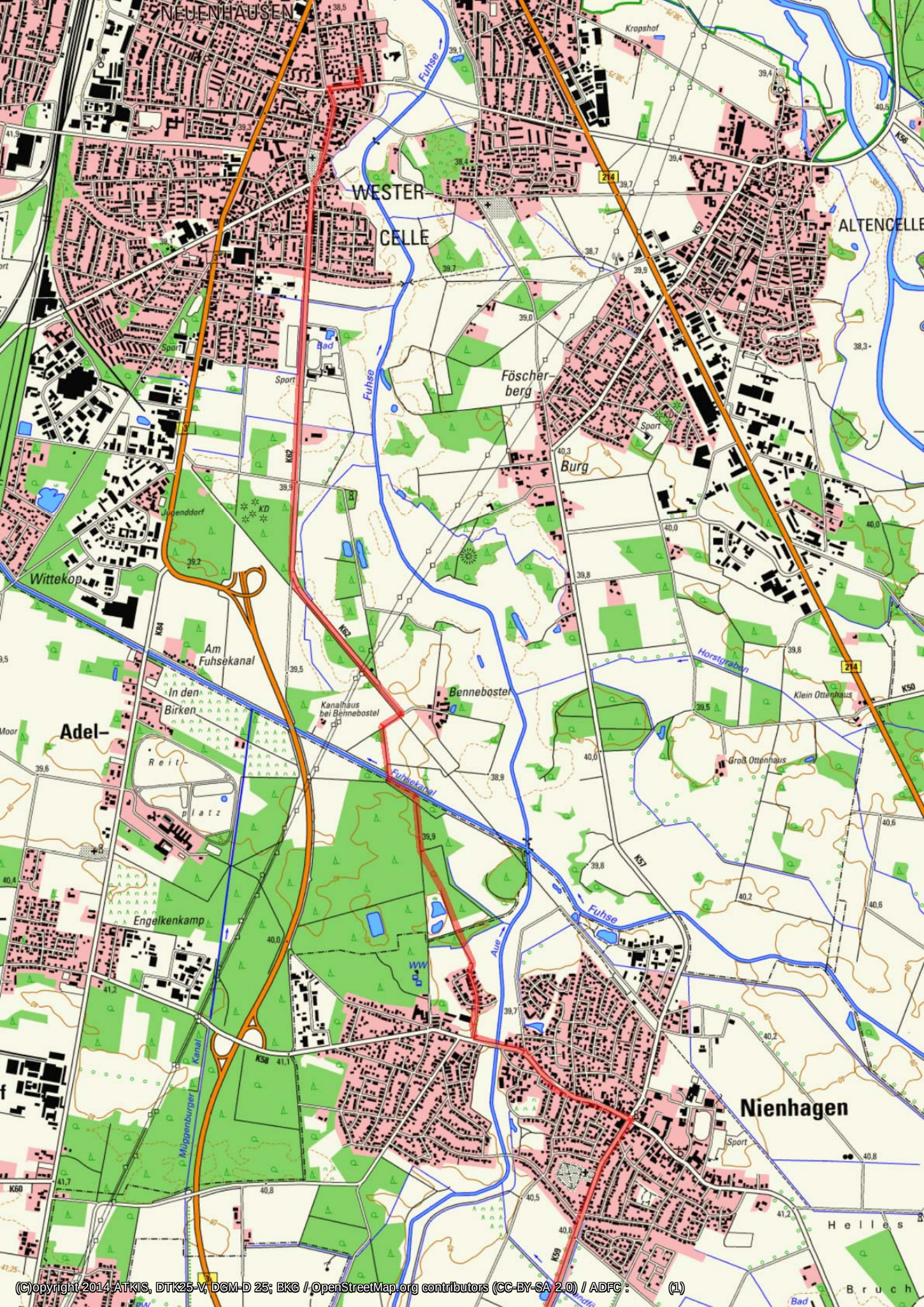

(C)opyright 2014 ATKIS, DTK25-V; DGM-D 25; BKG / OpenStreetMap.org contributors (CC-BY-SA 2.0) / ADFC : (1)

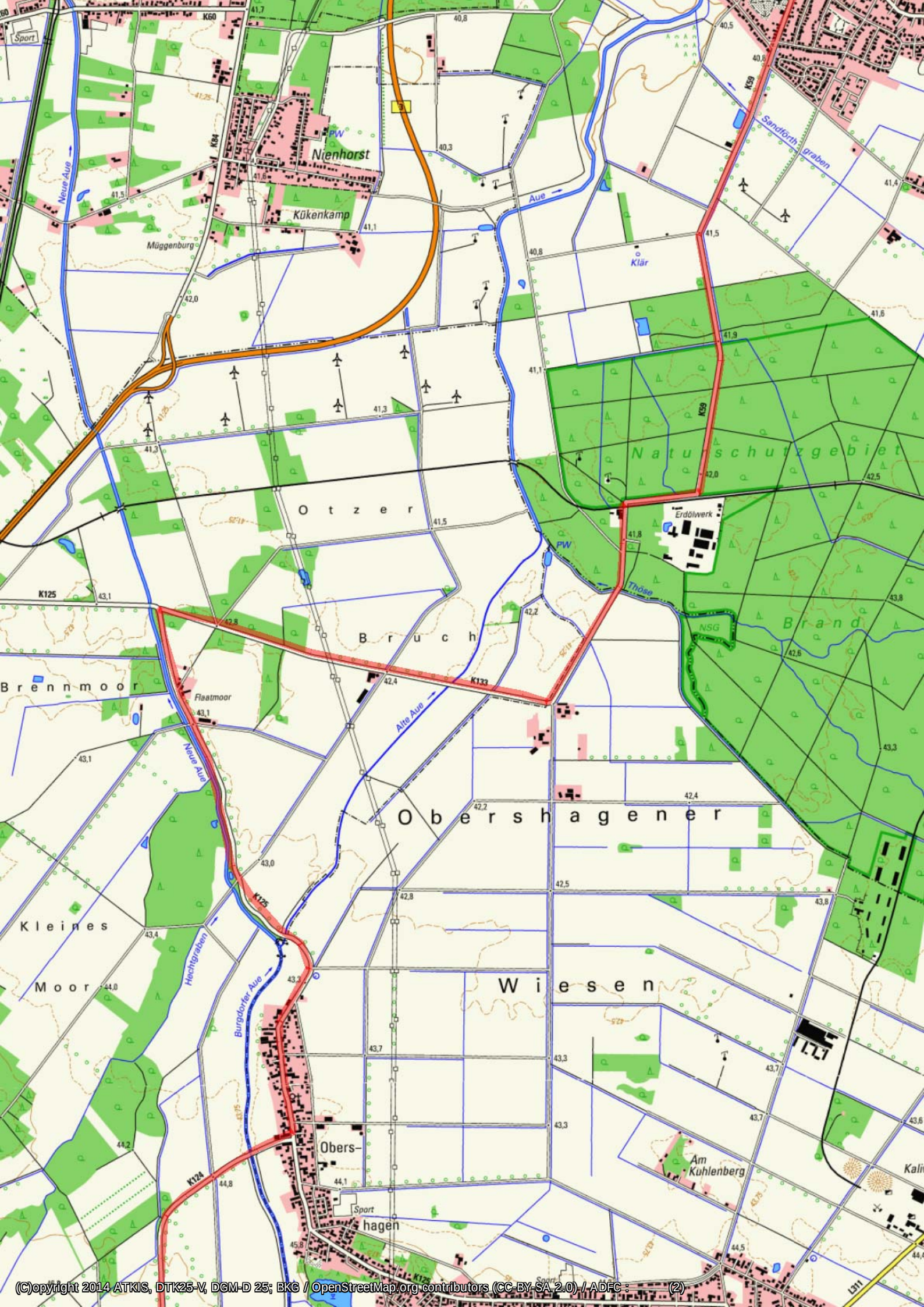

(C)opyright 2014 ATKIS, DTK25-V, DGM-D 25; BKG / OpenStreetMap.org contributors (CC-BY-SA 2.0) / ADFC : (2)

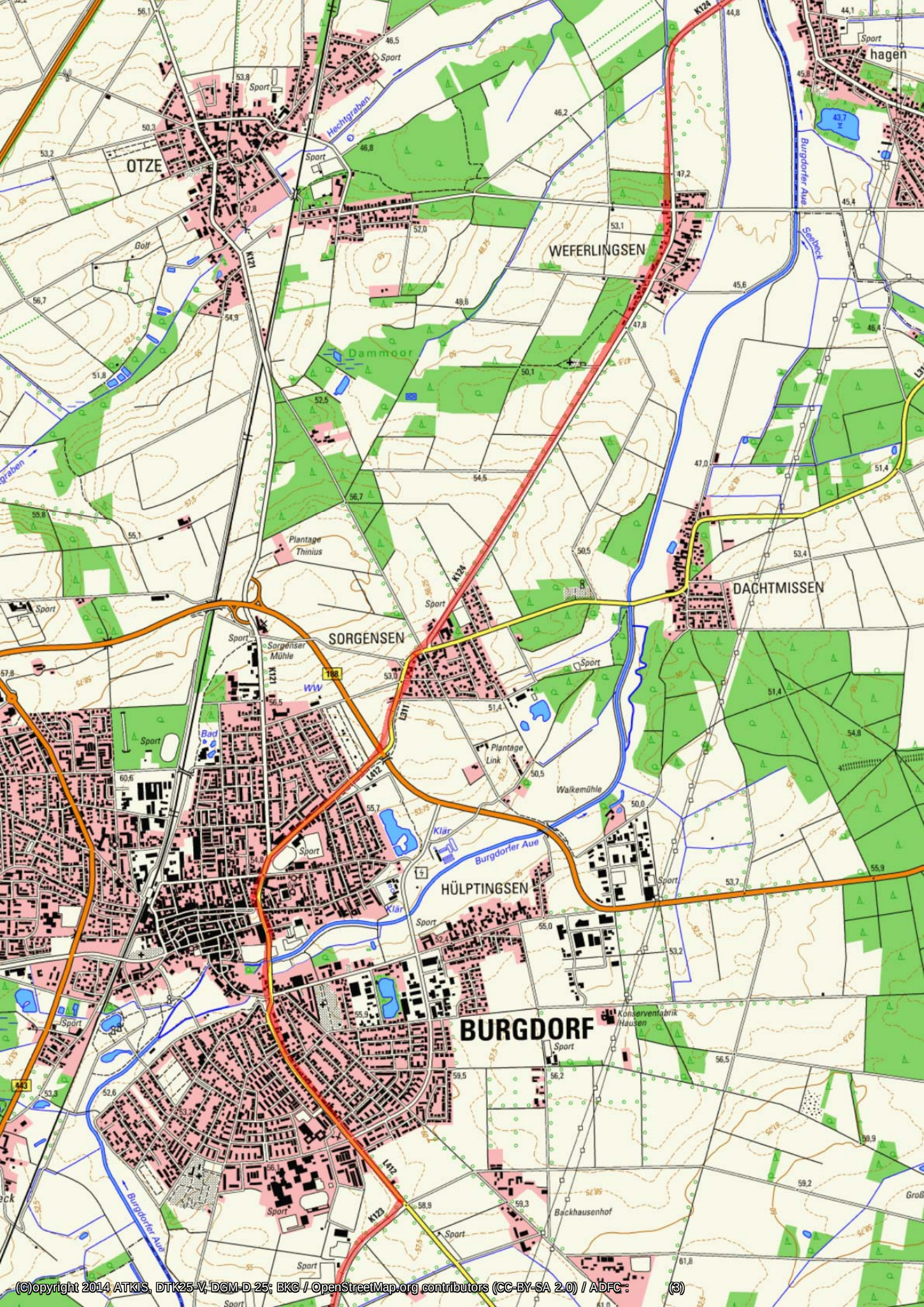

(C)opyright 2014 ATKIS, DTK25-V, DGM-D 25; BKG / OpenStreetMap.org contributors (CC-BY-SA 2.0) / ADFC :

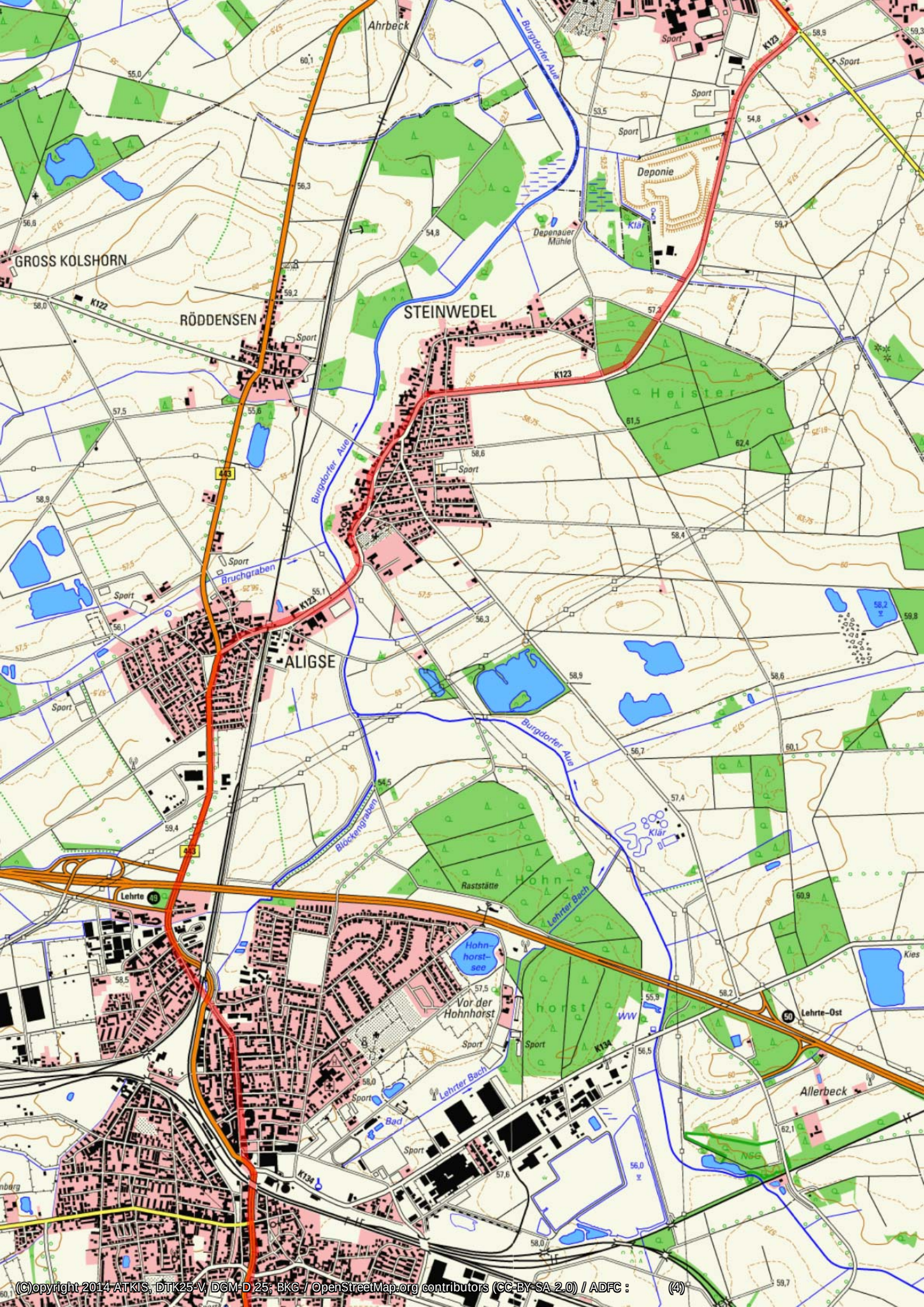

(C)opyright 2014 ATKIS, DTK25-V, DGM-D 25; BKG / OpenStreetMap.org contributors (CC-BY-SA 2.0) / ADFC :

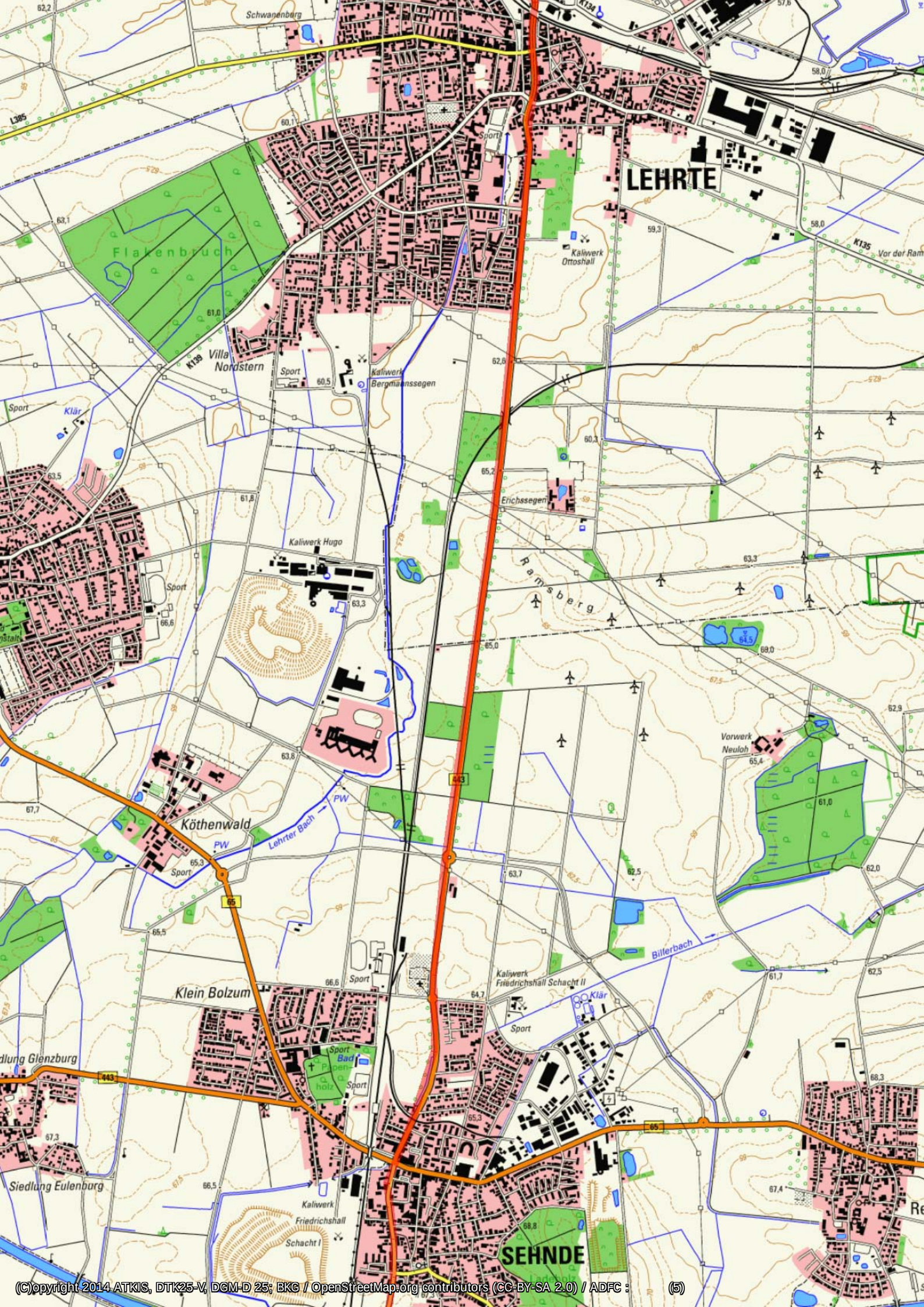

(C)opyright 2014 ATKIS, DTK25-V, DGM-D 25; BKG / OpenStreetMap.org contributors (CC-BY-SA 2.0) / ADFC :

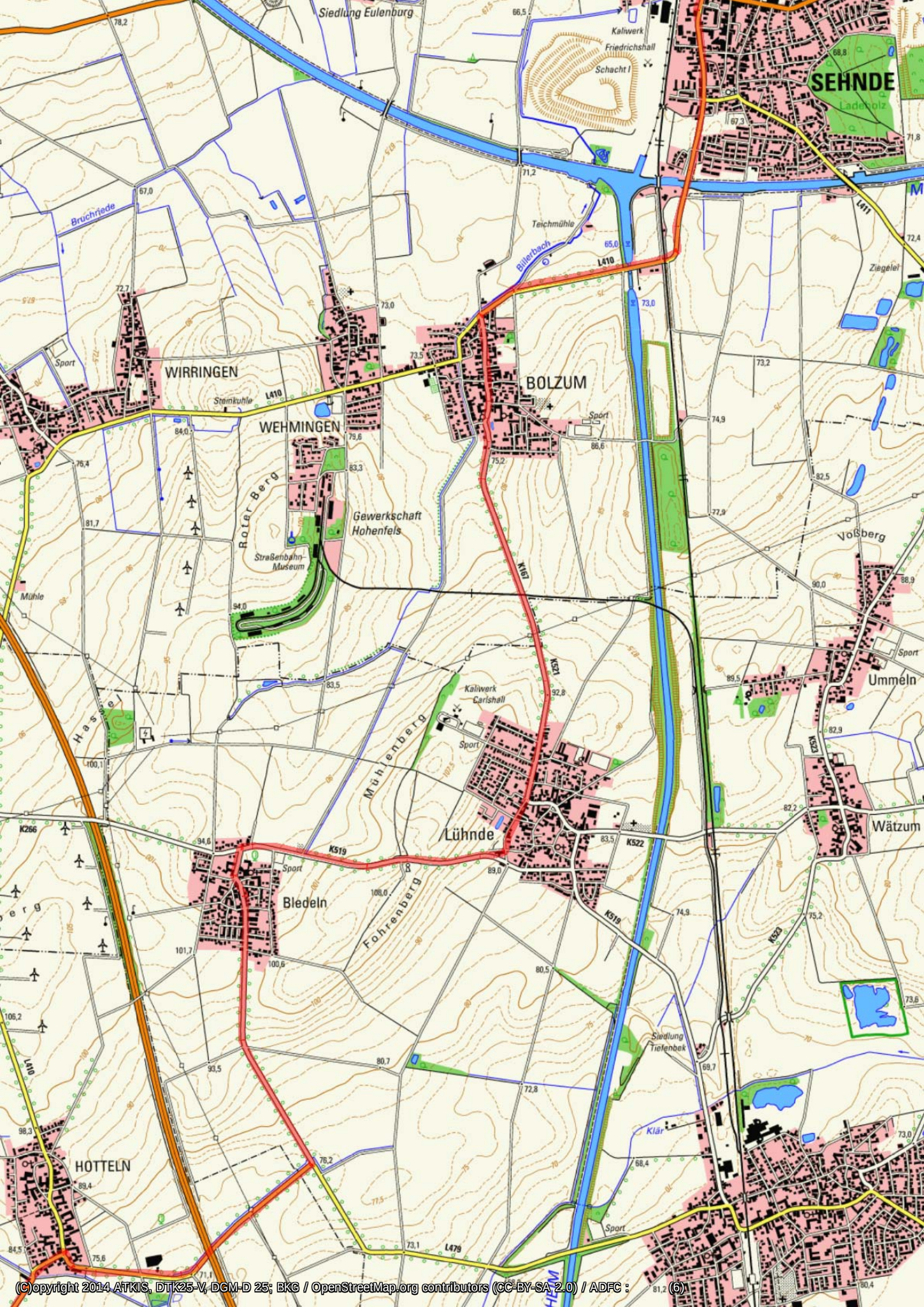

(C)opyright 2014 ATKIS, DTK25-V, DGM-D 25; BKG / OpenStreetMap.org contributors (CC-BY-SA 2.0) / ADFC :

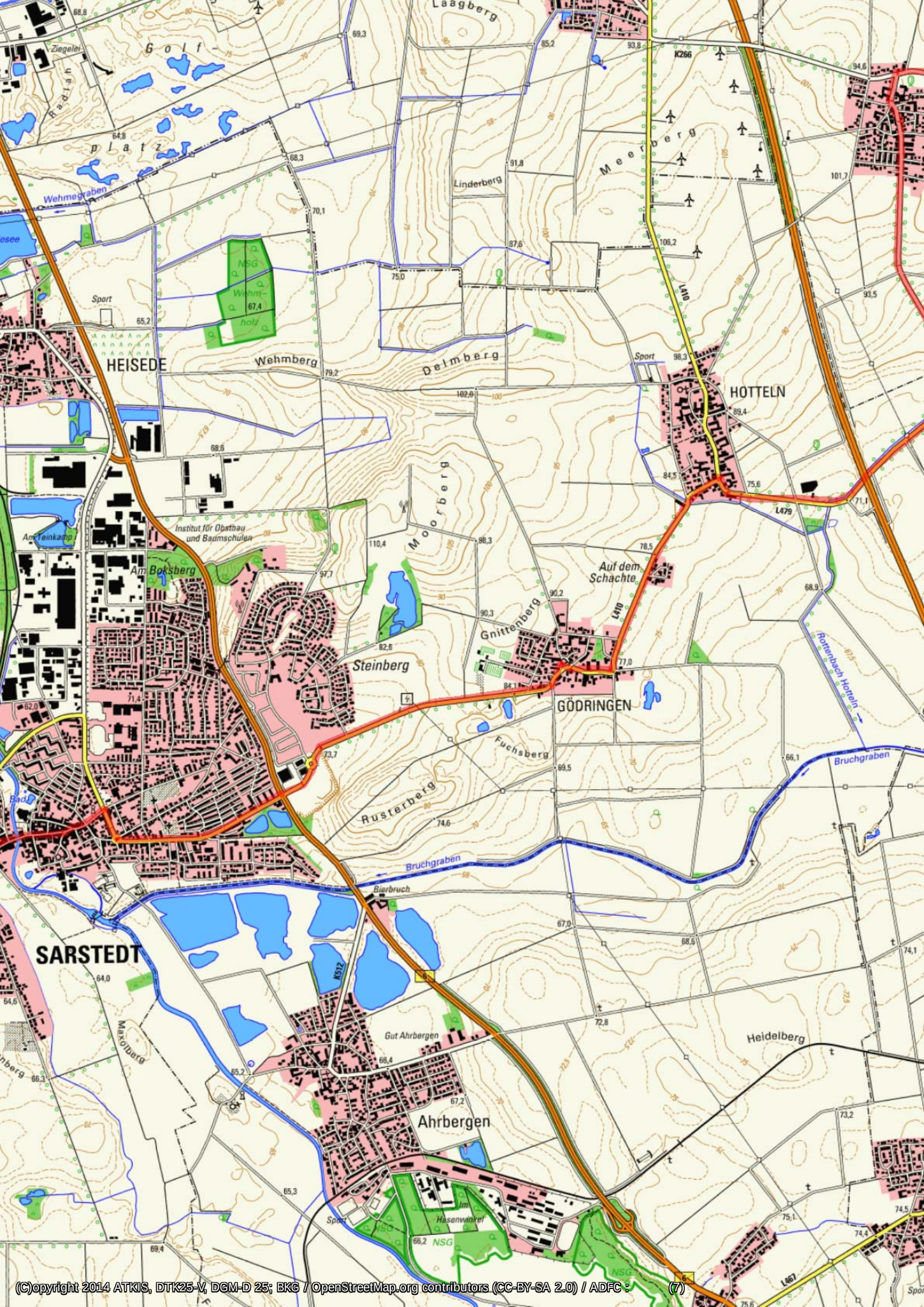

(C)opyright 2014 ATKIS, DTK25-V, DGM-D 25; BKG / OpenStreetMap.org contributors (CC-BY-SA 2.0) / ADFC :

(C)opyright 2014 ATKIS, DTK25-V, DGM-D 25; BKG / OpenStreetMap.org contributors (CC-BY-SA 2.0) / ADFC :

(C)opyright 2014 ATKIS, DTK25-V, DGM-D 25; BKG / OpenStreetMap.org contributors (CC-BY-SA 2.0) / ADFC :

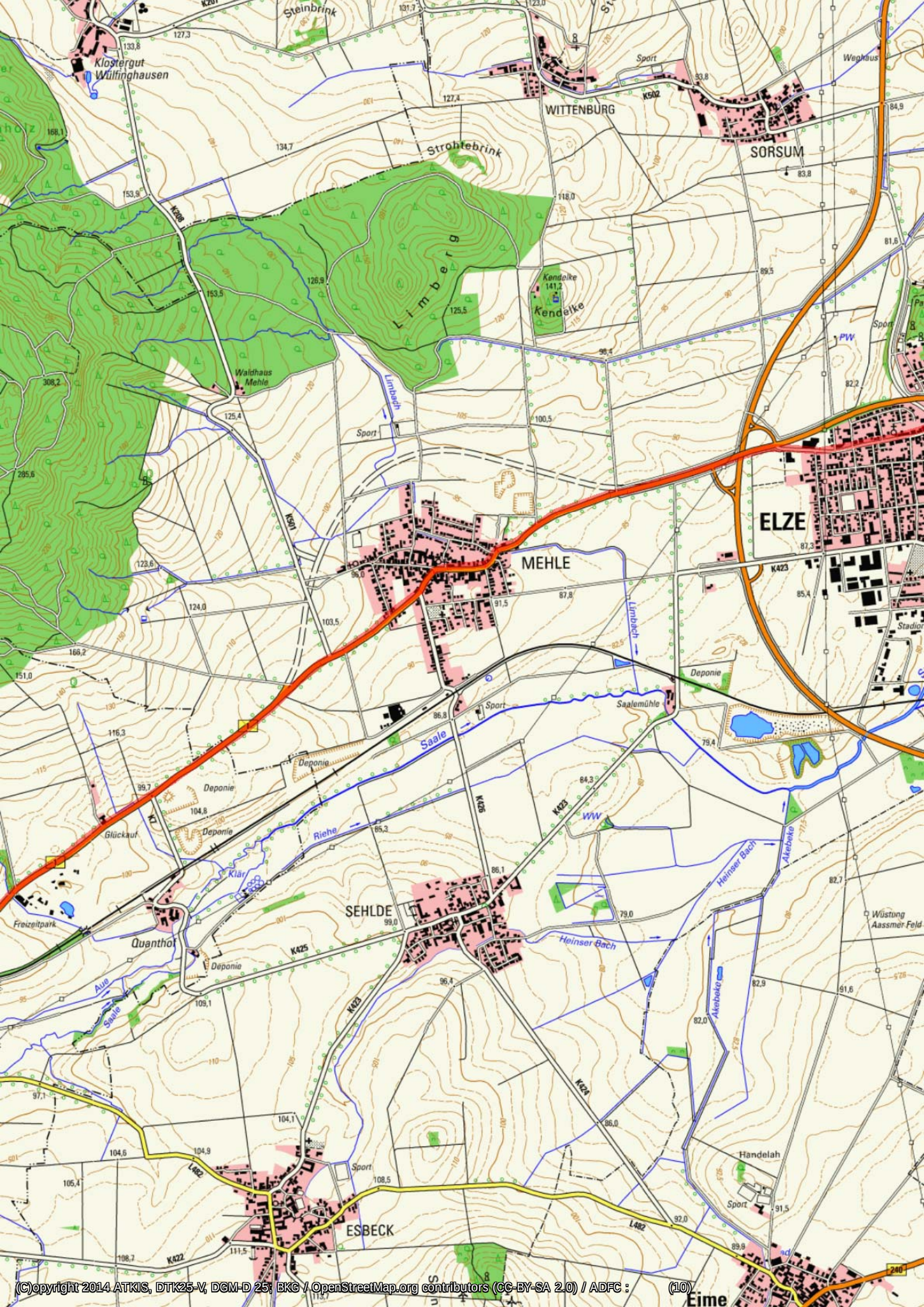

(C)opyright 2014 ATKIS, DTK25-V, DGM-D 25; BKG / OpenStreetMap.org contributors (CC-BY-SA 2.0) / ADFC :

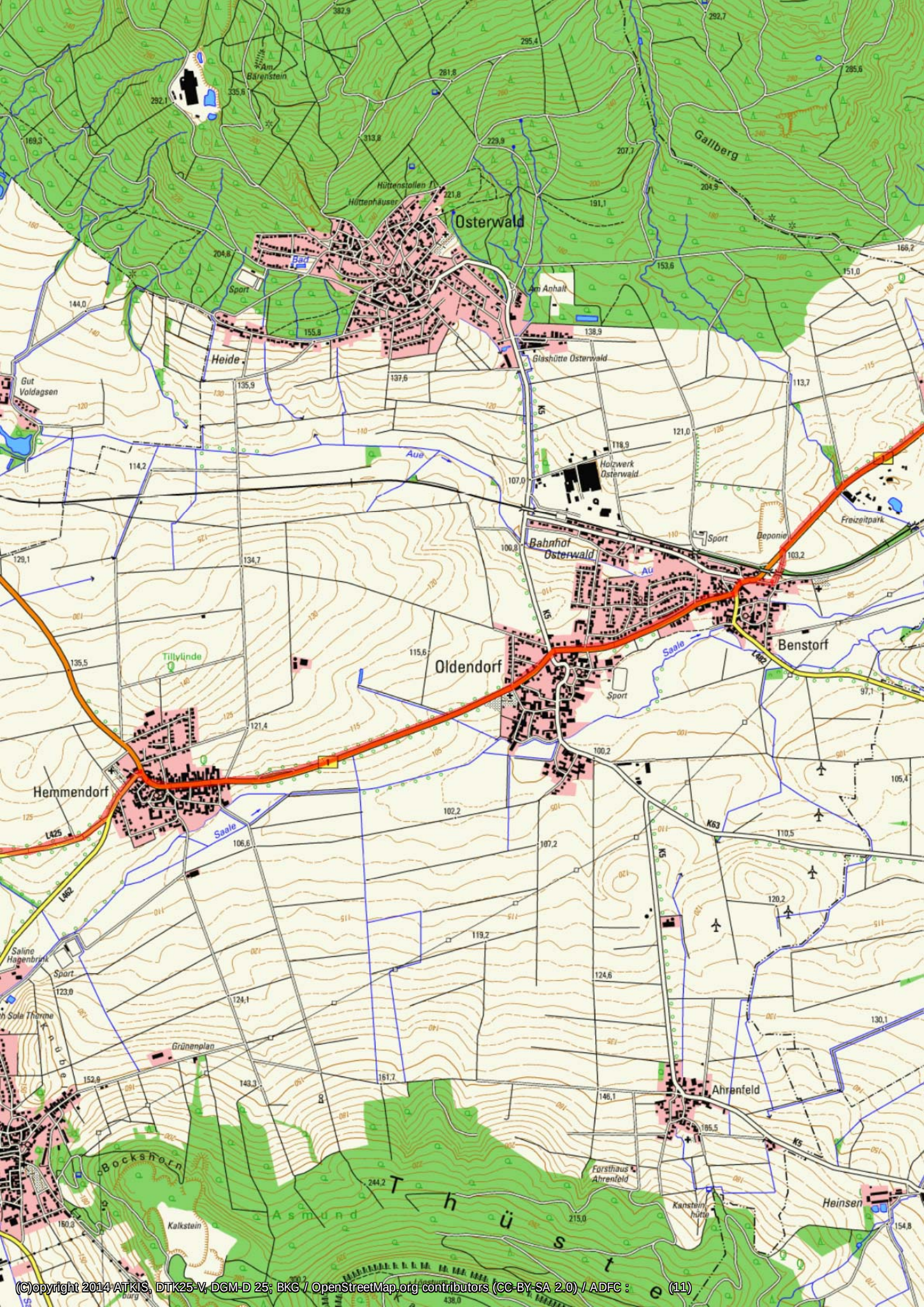

(C)opyright 2014 ATKIS, DTK25-V, DGM-D 25; BKG / OpenStreetMap.org contributors (CC-BY-SA 2.0) / ADFC :

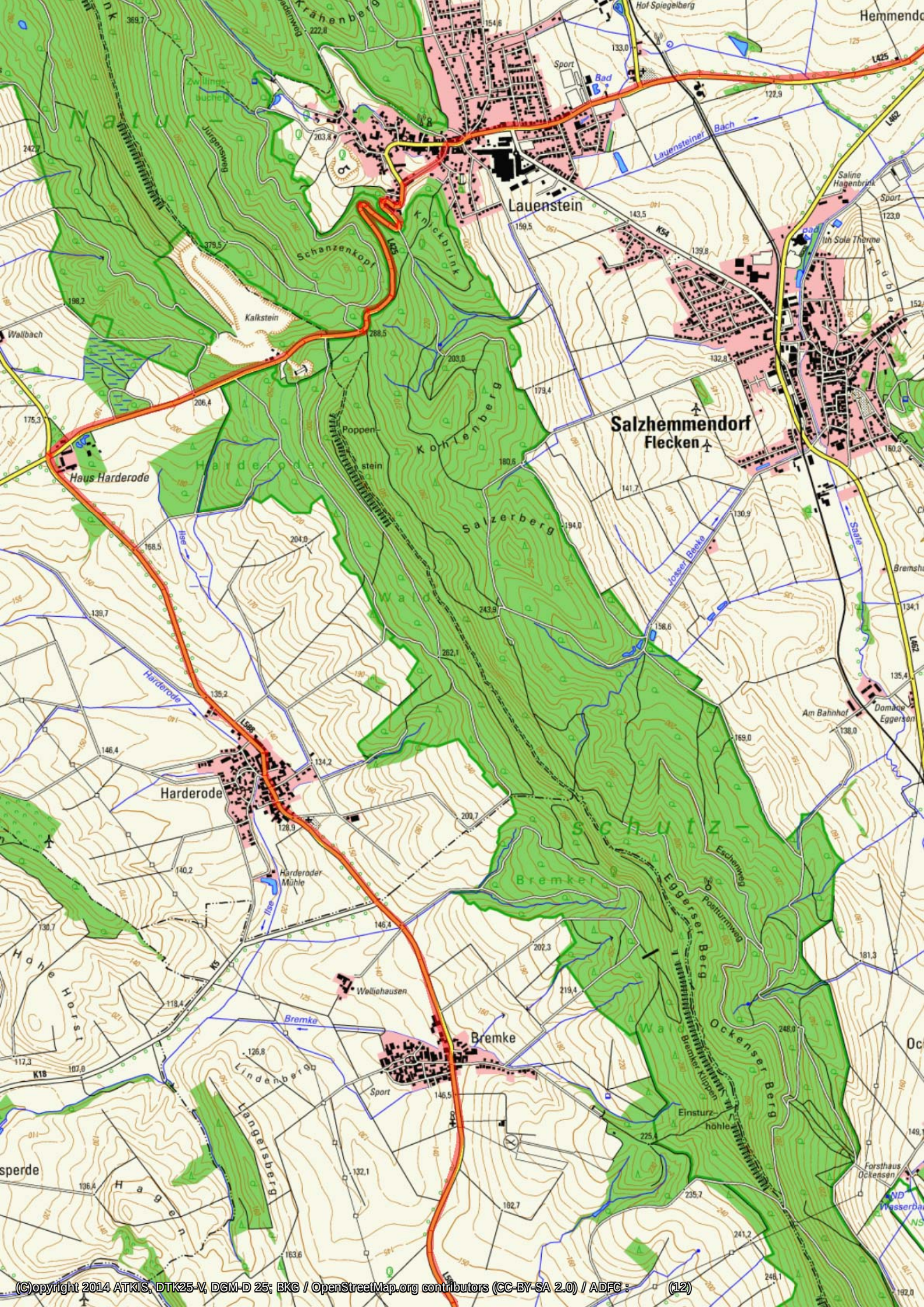

(C)opyright 2014 ATKIS, DTK25-V, DGM-D 25; BKG / OpenStreetMap.org contributors (CC-BY-SA 2.0) / ADFC :

(C)opyright 2014 ATKIS, DTK25-V, DGM-D 25; BKG / OpenStreetMap.org contributors (CC-BY-SA 2.0) / ADFC :

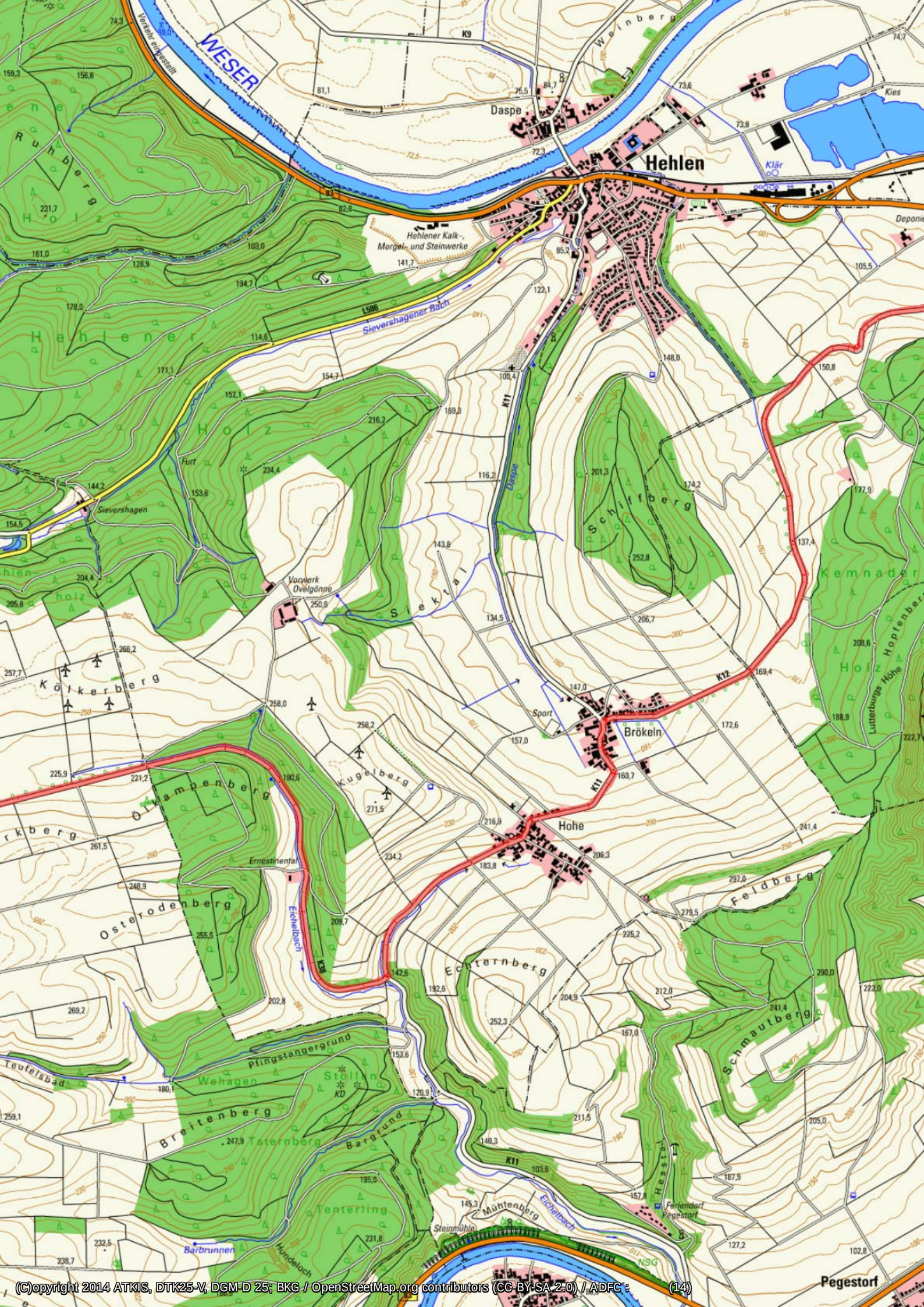

(C)opyright 2014 ATKIS, DTK25-V, DGM-D 25; BKG / OpenStreetMap.org contributors (CC-BY-SA 2.0) / ADFC :

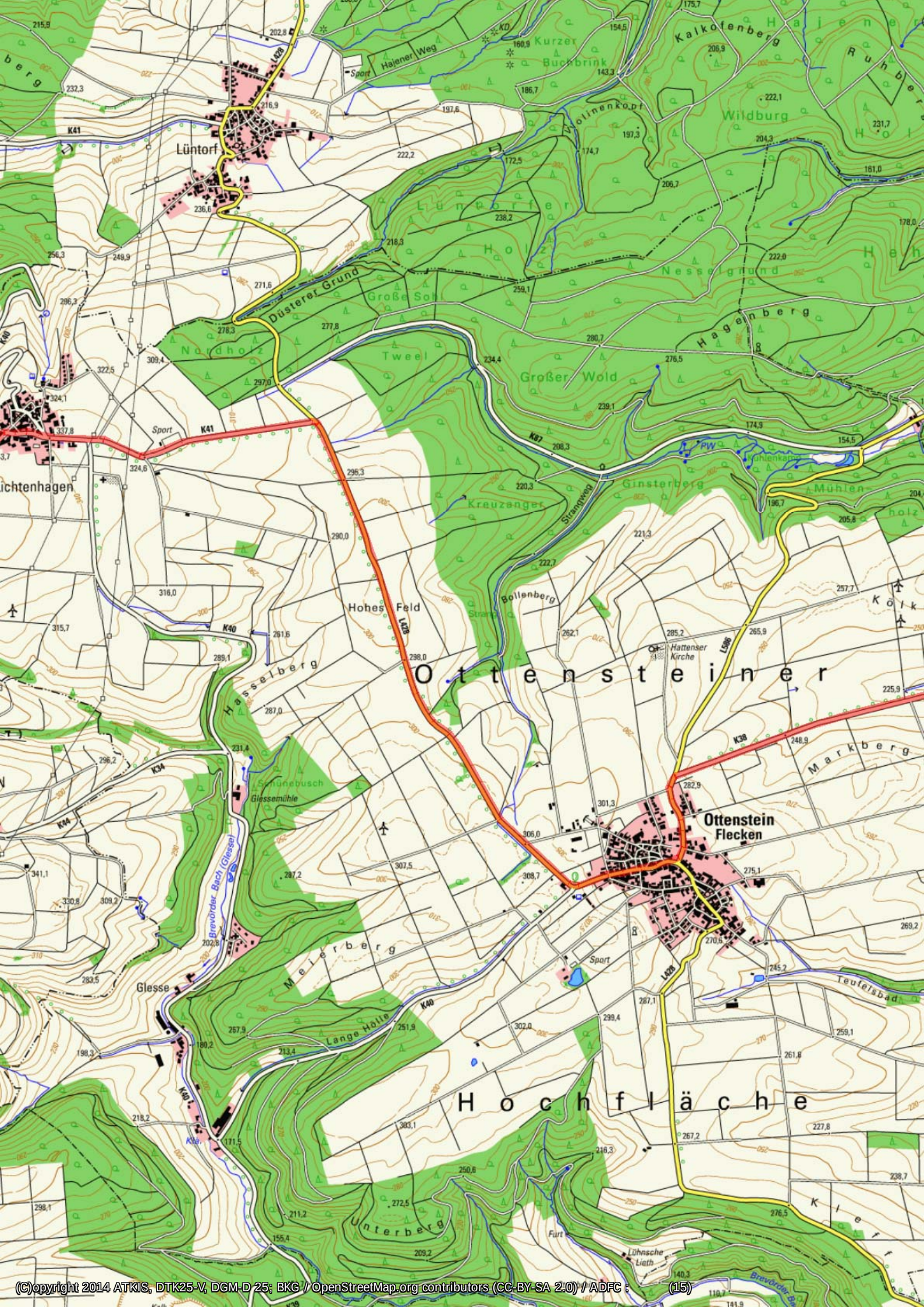

(C)opyright 2014 ATKIS, DTK25-V, DGM-D 25; BKG / OpenStreetMap.org contributors (CC-BY-SA 2.0) / ADFC :

(C)opyright 2014 ATKIS, DTK25-V, DGM-D 25; BKG / OpenStreetMap.org contributors (CC-BY-SA 2.0) / ADFC :

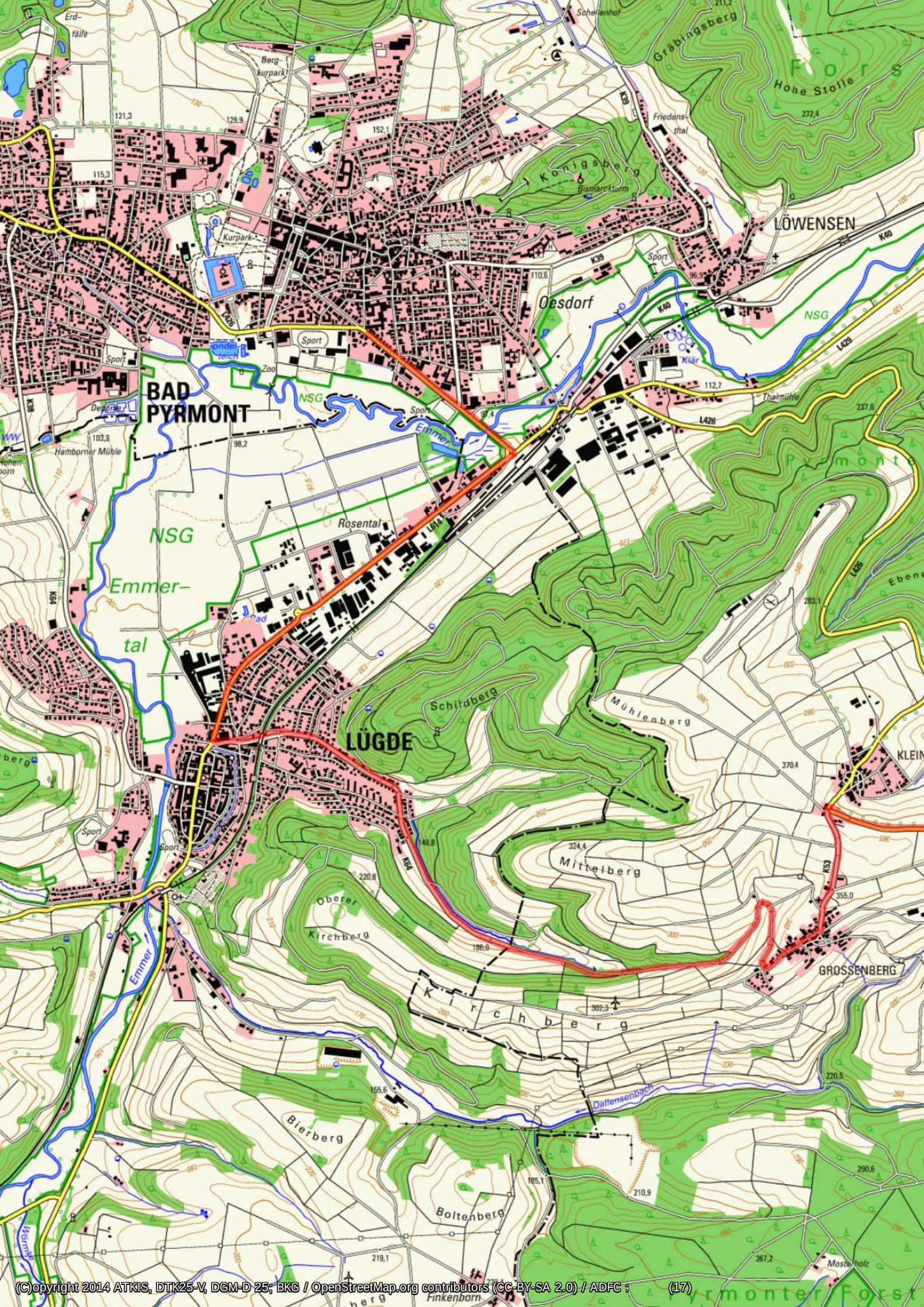
BAD PYRMONT
LÜGDE
LÖWENSEN
Oesdorf
GROSSENBERG
KLEIN
Emmer
Emmer-tal
NSG
Rosental
Schildberg
Mühlenberg
Mittelberg
Oberer Kirchberg
Kirchberg
Bierberg
Boltenberg
Daltensenbach
Hohe Stolle
Gräbingsberg
Königsberg
Bismarckturm
Friedens-tal
Kurpark
Berg-kurpark
Erd-fälle
Scheilenhof
Sport
Zoo
Bad
Klär
Thalmühle
Hamborner Mühle
Mostenholz
Finkenborn
Pyrmonter Forst
(C)opyright 2014 ATKIS, DTK25-V, DGM-D 25; BKG / OpenStreetMap.org contributors (CC-BY-SA 2.0) / ADFC : (17)